

NORTH

NORTH

AUSTIN FRIARS STREET









































NORTH


# Mullingar Town Park

## Scale 1:1500

(1cm=15metres)

### MAP LEGEND

-  Contour
-  Earth bank
-  Steep ramp (skateboard park)
-  Uncrossable body of water
-  Open land
-  Open land with scattered trees
-  Rough open land
-  Open land with scattered bushes
-  Impassable vegetation
-  Vegetation: walk
-  Vegetation: slow running, good visibility
-  Impassable vegetation, hedge
-  Prominent bush or small tree
-  Prominent large tree
-  Prominent vegetation feature
-  Paved area, lower (light traffic)
-  Paved area (heavy traffic), (area)
-  Building
-  Out of Bounds Area
-  Passable wall
-  Impassable wall
-  Passable retained wall
-  Bridge
-  Impassable fence or railing
-  Passable wall, not dotted
-  Passable fence or railing
-  Canopy or pass through building
-  Lamp post
-  Entrance Pillar
-  ESB pole or post
-  Waste Bin
-  Memorial or monument
-  Man-made feature (sign)
-  Stairway or steps
-  Playground equipment
-  Table
-  Flagpole
-  Bench or seat
-  Flower tub
-  Pedestrian crossing




### Photo 0

Match the number with the photo

1	2	3
4	5	6
7	8	9
10	11	12
13	14	15
16	17	18

Scale



Survey and Cartography by: healy.pat@gmail.com