









































# Mullingar Town Park

Short C 1150m Scale 1:1500

(1cm=15metres)

## MAP LEGEND

-  Contour
-  Earth bank
-  Steep ramp (skateboard park)
-  Uncrossable body of water
-  Open land
-  Open land with scattered trees
-  Rough open land
-  Open land with scattered bushes
-  Impassable vegetation
-  Vegetation: walk
-  Vegetation: slow running, good visibility
-  Impassable vegetation, hedge
-  Prominent bush or small tree
-  Prominent large tree
-  Prominent vegetation feature
-  Paved area, lower (light traffic)
-  Paved area, heavy traffic, (area)
-  Building
-  Out of Bounds Area
-  Passable wall
-  Impassable wall
-  Passable retained wall
-  Bridge
-  Impassable fence or railing
-  Passable wall, not dotted
-  Passable fence or railing
-  Canopy or pass through building
-  Lamp post
-  Entrance Pillar
-  ESB pole or post
-  Waste Bin
-  Memorial or monument
-  Man-made feature (sign)
-  Stairway or steps
-  Playground equipment
-  Table
-  Flagpole
-  Bench or seat
-  Flower tub
-  Pedestrian crossing

**Course Short C, Length 1.1 km**

Start Lamp Post

1.	31	Lamp Post
2.	32	Lamp Post
3.	33	Waste bin
4.	34	Lamp Post
5.	35	Bridge West side
6.	36	Lamp Post
7.	37	Large tree
8.	38	Large tree
9.	39	Post
10.	40	Large tree
11.	41	Large tree
12.	42	Wall bend
13.	43	Exercise element
14.	44	Lamp Post
15.	45	Shrubbery South end
16.	46	Zip line, south end
17.	47	Art feature
18.	48	Middle Large tree
19.	49	Post
20.	50	Large tree
21.	51	Fence corner
22.	52	Lake bend
23.	53	Wall corner

30 m from last control to finish. No tapes



Survey and Cartography by: healy.pat@gmail.com

