









































Mullingar Town Park

Short B 1000m Scale 1:1500

(1cm=15metres)

MAP LEGEND

-  Contour
-  Earth bank
-  Steep ramp (skateboard park)
-  Uncrossable body of water
-  Open land
-  Open land with scattered trees
-  Rough open land
-  Open land with scattered bushes
-  Impassable vegetation
-  Vegetation: walk
-  Vegetation: slow running, good visibility
-  Impassable vegetation, hedge
-  Prominent bush or small tree
-  Prominent large tree
-  Prominent vegetation feature
-  Paved area, lower (light traffic)
-  Paved area (heavy traffic), (area)
-  Building
-  Out of Bounds Area
-  Passable wall
-  Impassable wall
-  Passable retained wall
-  Bridge
-  Impassable fence or railing
-  Passable wall, not dotted
-  Passable fence or railing
-  Canopy or pass through building
-  Lamp post
-  Entrance Pillar
-  ESB pole or post
-  Waste Bin
-  Memorial or monument
-  Man-made feature (sign)
-  Stairway or steps
-  Playground equipment
-  Table
-  Flagpole
-  Bench or seat
-  Flower tub
-  Pedestrian crossing

Course Short B, Length 1.0 km

- | | |
|-------|----------------------------|
| Start | Lamp Post |
| 1. | 31 Tree |
| 2. | 32 Lamp Post |
| 3. | 33 Bridge West end |
| 4. | 34 Lamp Post |
| 5. | 35 Fence Wall corner |
| 6. | 36 Waste Bin |
| 7. | 37 Tree |
| 8. | 38 Post |
| 9. | 39 Lamp Post |
| 10. | 40 Tree |
| 11. | 41 Lamp Post |
| 12. | 42 Tree |
| 13. | 43 Exercise equipment |
| 14. | 44 Lamp post |
| 15. | 45 Tree |
| 16. | 46 Tree |
| 17. | 47 Post |
| 18. | 48 Bench or Seat |
| 19. | 49 Fence Corner North side |
| 20. | 50 Wall Corner |
- 30 m from last control to finish. No tapes



WESTMEATH COUNTY COUNCIL
Comhairle Chontae na h-Iarmhí

Survey and Cartography by: healy.pat@gmail.com

