









































Mullingar Town Park

Scale 1:1500

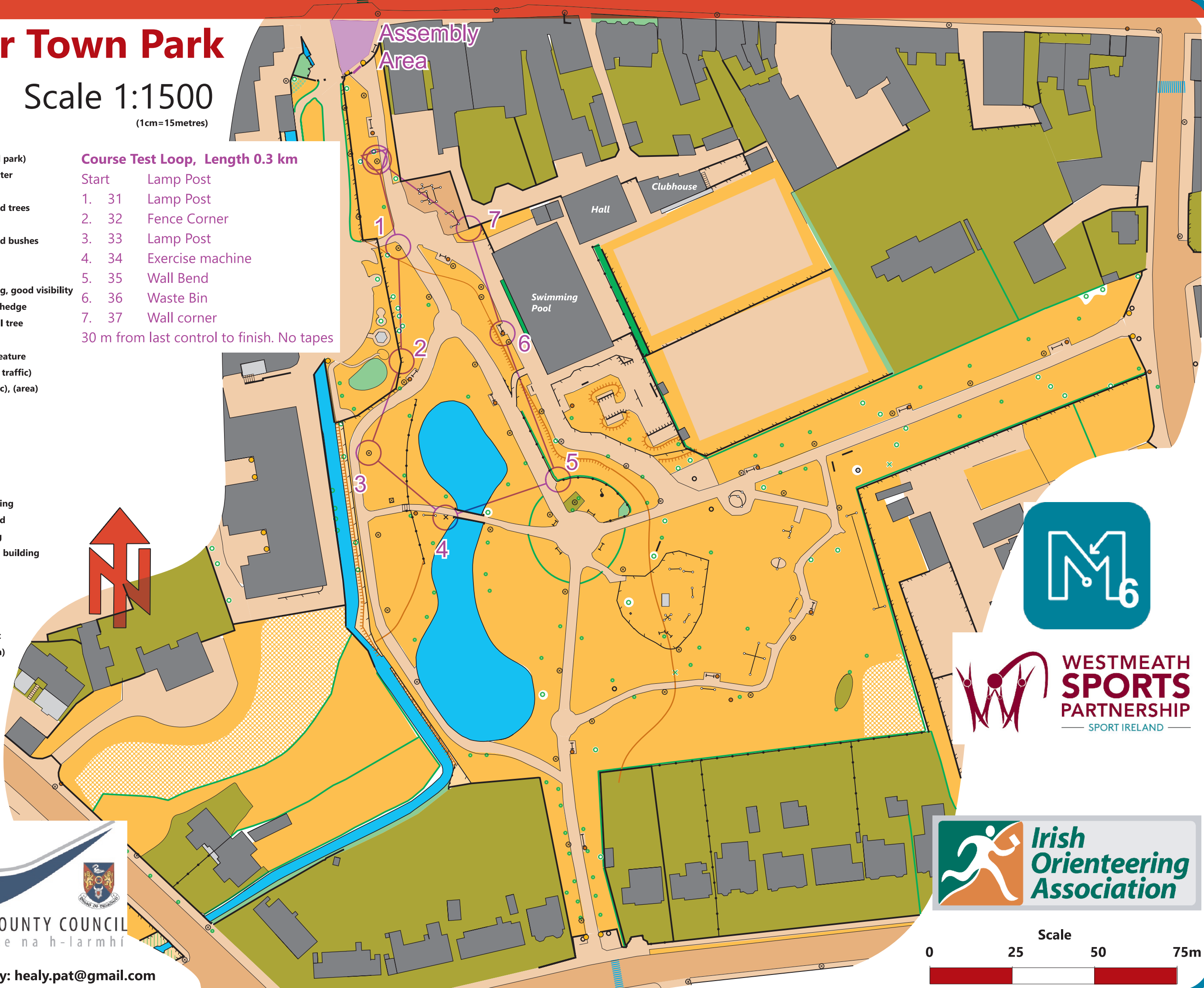
(1cm=15metres)

MAP LEGEND

-  Contour
-  Earth bank
-  Steep ramp (skateboard park)
-  Uncrossable body of water
-  Open land
-  Open land with scattered trees
-  Rough open land
-  Open land with scattered bushes
-  Impassable vegetation
-  Vegetation: walk
-  Vegetation: slow running, good visibility
-  Impassable vegetation, hedge
-  Prominent bush or small tree
-  Prominent large tree
-  Prominent vegetation feature
-  Paved area, lower (light traffic)
-  Paved area (heavy traffic), (area)
-  Building
-  Out of Bounds Area
-  Passable wall
-  Impassable wall
-  Passable retained wall
-  Bridge
-  Impassable fence or railing
-  Passable wall, not dotted
-  Passable fence or railing
-  Canopy or pass through building
-  Lamp post
-  Entrance Pillar
-  ESB pole or post
-  Waste Bin
-  Memorial or monument
-  Man-made feature (sign)
-  Stairway or steps
-  Playground equipment
-  Table
-  Flagpole
-  Bench or seat
-  Flower tub
-  Pedestrian crossing

Course Test Loop, Length 0.3 km

- Start Lamp Post
1. 31 Lamp Post
 2. 32 Fence Corner
 3. 33 Lamp Post
 4. 34 Exercise machine
 5. 35 Wall Bend
 6. 36 Waste Bin
 7. 37 Wall corner
- 30 m from last control to finish. No tapes



Survey and Cartography by: healy.pat@gmail.com

